

# AUTUMN DRIVE TOUR

OCTOBER 13<sup>TH</sup> 2019

## DRIVING DIRECTIONS

DRIVE TOUR COORDINATOR: PAUL MELROSE

CONTACT: 425 306 8525 CELL










DRIVING Le FRENCH CAR


1960 PANHARD PL17 HOT TIGRE –CORAL SALMON/BLACK

STARTING POINT: AUSTIN CHASE COFFEE

9621 MICKELBERRY RD NW



SILVERDALE WA 98383

1.  **RIGHT** TURN TO EXIT PARKING LOT – MICKELBERRY RD NW 0.0 MILES/0.0Km  
*\*\*RESET ODOMETER IN PARKING LOT AS YOU TURN RIGHT\*\**
2.  **LEFT** TURN – NW BUKLIN HILL RD  **SIGNAL 0.0 MILES/0.0Km**
  - a. REF. SPINMAKER BLVD NW (**SIGN ON R-SIDE**) 0.8 MILES/1.2Km
  - b. NELS NELSON RD NW (R-SIDE) 1.0 MILES/1.6Km
3.  **SIGNAL PROCEED**  **STRAIGHT AHEAD** TO 303 CROSS-STREET (CENTRAL VALLEY RD NE) 1.5 MILES/2.4Km
4.  **STOP** **SIGN PROCEED**  **RIGHT** TURN TO 303 NE WAAGA WAY 1.7 MILES/2.7Km
5. **CONTINUE IN LEFT LANE 303 \*\*SIGNAL COMING UP SOON...LEFT TURN\*\***
  - a. REF. RELIABLE STORAGE (R-SIDE) 2.4 MILES/3.8Km
  - b. **\*\*BE IN LEFT LANE.LEFT TURN COMING UP AT THE SIGNAL\*\***
6.  **LEFT** TURN – BROWNSVILLE HWY NE  **SIGNAL 2.7 MILES/4.3Km**
  - a. REF. RUSTIC PEAD POD (GREY BUILDING R-SIDE) 3.0 MILES/4.8Km
  - b. U-HAUL NEIGHBORHOOD DEALER (R-SIDE) **\*\*TURN COMING VERY FAST\*\***4.0 MILES/6.4Km


7.  **RIGHT TURN – ILLAHEE RD NE 4.1 MILES/6.5Km**
- REF. **\*\* DAILY STOP/COCA-COLA (L-SIDE) WHEN TURNING RIGHT!!**
  - BRIDGE “SIGN SAYS- DANGER NO DIVING OR JUMPING” UNDERNEATH IS BURKE BAY 4.2 MILES/6.7Km
  - PORT BROWNSVILLE MARINA (L-SIDE)
  - WELCOME TO ILLAHEE

8. KEEP  **LEFT & CONTINUE ON ROAD WHEN YOU SEE**  **CROSSWALK SIGN 4.6miles/7.4Km– ILLAHEE RD NE \*\*BROWNSVILLE ELEMENTARY (R-SIDE) 5 MILES/8.0Km**


- REF. COLORADO ST (R-SIDE) 5.3 MILES/8.5Km
- ILLAHEE DOCK (L-SIDE) + OCEANVIEW BLVD NE **\*\*NOTICE AMERICAN FLAG (L-SIDE) 7.2 MILES/11.5Km**
- ILLAHEE SHORES MOBILE HOME PARK (L-SIDE) 8.3 MILES/13.3Km
- CONTINUE ON ROAD, ILLAHEE RD NE TURNS INTO TRENTON AVE @ TRENTON AVE (R-SIDE) 8.7 MILES/14.0Km

- e.  **SIGN NE SYLVAN WAY (X-ST) CONTINUE**  **TRENTON AVE 8.6MILES/13.8Km**

- REF. NE 30<sup>TH</sup> ST 8.9 MILES/14.3Km
- NEW STONE WAY 9.4 MILES/15.1Km
- WELCOME TO ENETAI
- HOLLMAN ST (R-SIDE) MTN VIEW H.S (WHICH YOU CAN'T SEE 9.6 MILES/15.4Km
- SONSHINE BAPTIST FELLOWSHIP (L-SIDE) 9.8 MILES/15.7Km
- 13<sup>TH</sup> ST SIGN (L-SIDE) 10.2 MILES/16.4Km

- l.  **YIELD SIGN(R-SIDE)+ ON 11<sup>TH</sup> ST SIGN (L-SIDE) 10.3 MILES/16.5Km**
- 10<sup>TH</sup> ST SIGN (R-SIDE) 10.3 MILES/16.5Km
  - \*\*\*YOU CAN SEE WATER – AHA! BACHMANN PARK 10.3 MILES/ 16.5Km**

9.  **RIGHT TURN – SHORE DR. 10.4 MILES/16.7Km**

- a.  **\*\*KEEP TO THE LEFT OF GREEN BUSHES (SHORE DR.) ONE –WAY RD\*\***
- NOTE: REF. UPPER RIGHT ST - E 9<sup>TH</sup> ST 10.5 MILES/16.38Km
- IRONSIDE AVE 10.6 MILES/17.0Km(L-SIDE) (NOTE: REF. POINT HERRON (L-SIDE)

10.  **RIGHT TURN – HAYWARD AVE (R-SIDE) 10.7 MILES/17.2Km**

a. GO  @  SIGN E 9<sup>TH</sup> ST (X-ST) 10.7 MILES/17.2Km

b. GO  @  SIGN E 10<sup>TH</sup> ST (X-ST) 10.8 MILES/17.3Km

c. WELCOME TO MANETTE

11.  **LEFT TURN – E 11<sup>TH</sup> ST**  SIGN 10.8 MILES/17.3Km

a. SCOTT AVE (X-ST) 10.9 MILES/17.5Km


b. GO TO MANETTE BRIDGE (FOLLOW GREEN SIGN LOOK ABOVE) 11.0 MILES/17.7Km

12.  **RIGHT TURN – PITT AVE**  SIGN 11.0 MILES/17.7Km

13.  **LEFT TURN – HARKINS ST** 11.1 MILES/17.8Km

a. REF. R.K. MART GROCERY & DELI (R-SIDE)

14. @  ROUNDABOUT  +  GO RIGHT AR TO MANETTE BRIDGE 11.2 MILES/18.0Km

15. GO ACROSS  **MANETTE BRIDGE** 11.3 MILES/18.1Km \*\*NOTE: SEE THE OTHER BRIDGE TO YOUR RIGHT – YOUR GOING ACROSS THAT AS WELL.




















16. @  SIGNAL + STAY IN FAR RIGHT LANE 11.4 MILES/18.3Km

17.  RIGHT TURN +  YIELD ONTO **WASHINGTON AVE** 11.4 MILES/18.3Km

a. WASHINGTON AVE  MERGE INTO **11<sup>TH</sup> ST** BEFORE BEND OF LEFT TURN

b. REF.  WHEN YOU SEE THIS SIGN IN THE TURN GET READY TO TURN  RIGHT

18. QUICK  **RIGHT TURN – HIGHLAND AVE** 11.5 MILES/18.5Km

- a.  SIGN PROCEED  11<sup>TH</sup> PL (X-ST) 11.6 MILES/18.6Km
- b. 9/11 MEMORIAL (R-SIDE)
19.  LEFT TURN – 13<sup>TH</sup> ST MERGE INTO SHELDON BLVD 11.7 MILES/18.8Km
20.  SIGN PROCEED  11.8 MILES/18.9Km
- a. EVERYGREEN ROTARY PARK (R-SIDE)
21.  LEFT TURN – 14<sup>TH</sup> ST 11.9 MILES/19.1Km \*BURGUNDY TREE (L-SIDE)
22.  RIGHT TURN – PARK AVE  SIGN 12.0 MILES/19.3Km
23.  LEFT TURN – 17<sup>TH</sup> ST  SIGN (R-SIDE) 12.1 MILES/19.4Km
24.  RIGHT TURN –  SIGN 303 WARREN AVE  (NOTICE SIGN) GO ACROSS THE SOUND (PORT WA NARROWS) 12.3 MILES/19.7Km
- a. AFTER CROSSING THE SOUND, 303 WARREN AVE MERGE INTO 303 WHEATON WAY 12.7 MILES/20.4Km
25. TAKE FIRST EXIT OF 303 KEEP  2<sup>ND</sup> RIGHT – CALLAHAN DR 12.9 MILES/20.7Km
- a. REF. ST. PAUL’S EPISCOPAL CHURCH (R-SIDE) 13.0 MILES/20.9Km
26.  RIGHT TURN WHEATON WAY  SIGN 13.0 MILES/20.9Km
- a. REF. CURRENT DENTAL (R-SIDE) 13.1 MILES/21.0Km
- b. SHERIDAN VILLAGE (SIGN) (R-SIDE) 13.2 MILES/21.2Km
27.  RIGHT TURN – LEBO BLVD  SIGN 13.3 MILES/21.4Km
- a. REF. MVP PHYSICAL THERAPY (R-SIDE) 13.4 MILES/21.5Km
- b. GO UNDER 303 13.6 MILES/21.8Km
- c. STAFFORD HEALTHCARE (R-SIDE) 13.7 MILES/22.0Km
- d. ELMS ST (R-SIDE) 14.2 MILES/22.8Km
- e. OAK ST (R-SIDE) 14.3 MILES/23.0Km
- f. \*\*\*TAKE A LEFT TURN TO OUR PIT STOP – LIONS PARK 14.3 MILES/23.0Km
28.  LEFT TURN – LIONS PARK – BOAT LAUNCH & MORE PARKING (BEAUTIFUL!)

**\*\*\*\*\*WELCOME TO OUR PIT STOP\*\*\*\*\***

**20+ MIN**

**LIONS PARK BREMERTON WA**

**\*\*USE THE FACILITIES**







**\*\* ENJOY THE VIEW OF THE SOUND (PORT WA NARROWS)**













**\*\* PLAY IN THE PARK**












**\*\*ENJOY THE CARS IN THE PARK + PEOPLE WITH GREAT CAMARADERIE**









**\*\*WE MIGHT EVEN SEE THE OLYMPIC MTN RANGE AS WELL (SUNNY DAY)**

**2<sup>ND</sup> HALF OF THE AUTUMN DRIVE TOUR ROUTE**

29.  **LEFT TURN – LEBO BLVD 14.4 MILES/23.1Km**
- a. REF. SHERIDAN ST (R-SIDE) 14.4 MILES/23.1Km NOTE: SHERIDAN PARK (R-SIDE)
  - b. WELCOME TO SHERIDAN
30. CONTINUE EN ROUTE LEBO BLVD MERGE INTO **TRACYTON BEACH RD NW**
- a. REF. PAT CAREY VISTA (L –SIDE) 14.5 MILES/23.3Km
  - b. HERITAGE LN NW SIGN(R-SIDE) 15.8 MILES/25.4Km
  - c. WELCOME TO TRACYTON
31.  **LEFT TURN – NW RIDDELL RD**  SIGN 16.1 MILES/25.9Km
32.  **RIGHT TURN – MAY ST NW 16.3 MILES/26.2Km**
- a. REF. US POSTAL SERVICE (L-SIDE) 16.5 MILES/26.5Km
  - b. NORA ST NW 16.9 MILES/27.1Km
  - c. NOTE: UPCOMING CARS MAY TURN RIGHT IN FRONT OF YOU – NW SCHUYLER RD 17.1 MILES/27.5Km
  - d. WELCOME TO FAIRVIEW
  - e. ROAD BECOMES **TRACYTON BLVD NW**
33.  **RIGHT TURN TRACYTON BLVD NW 17.8 MILES/28.6Km**
- a. REF. A WHITE PICKET FENCE (L-SIDE) 17.9 MILES/28.8Km
  - b. FAIRGROUNDS RD NW (L-SIDE) 18.5 MILES/29.7Km
  - c.  SPEED BUMP 18.9 MILES/30.4Km
  - d. SPEED BUMP 19.5 MILES/31.3Km
  - e. SPEED BUMP 19.6 MILES/31.5Km

- f. SPEED BUMP 19.7 MILES/31.7Km
34.  LEFT TURN – NW BUCKLIN HILL RD  SIGNAL 19.9 MILES/32.0Km
- YES, MAY HAVE NOTICED THE STARTING POINT – AUSTIN CHASE COFFEE (R-SIDE) WE DID NICE LOOP. CARRY ON! HOPE YOUR ENJOYING THE DRIVE SO FAR. 20.1 MILES/32.3Km
  - CLEAR CREEK  SIGNAL 20.3 MILES/32.6Km
  - SILVERDALE WAY NW (X-ST  SIGNAL) 20.7 MILES/33.3Km
35.  RIGHT TURN – NW ANDERSON HILL RD  SIGNAL 20.9 MILES/33.6Km
- REF. CENTRAL KITSAP H.S. (R-SIDE) 21.0 MILES/33.7Km
  -  **ROUNDAABOUT KEEP**  **AHEAD** NW ANDERSON HILL RD CENTRAL KITSAP M.S. (R-SIDE) 21.2 MILES/34.1Km
  - GO UNDERNEATH HWY 3 21.3 MILES/34.2Km
  - OLD FRONTIER RD NW  SIGNAL (X-ST) 21.4 MILES/34.4Km
  - APEX AIRPORT RD (L-SIDE) 22.0 MILES/35.4Km
  - WILLAMETTE MERIDIAN RD NW (X-ST) 23.0 MILES/37.0Km
  - WELCOME TO SUNSET FARM 23.4 MILES/37.6Km
  - \*TWIN BROOKE LN (L-SIDE) TURN COMING UP SOON 25.0 MILES/40.2Km
  - WELCOME TO WARRENVILLE
36.  RIGHT TURN – SEABECK HWY NW  SIGNAL 25.2 MILES/40.5Km
- BIG BEEF HARBOR (L-SIDE) 25.6 MILES/41.1Km
  - WELCOME TO SEABECK 28.0 MILES/45.0Km
  - SEABECK GENERAL STORE (R-SIDE) 28.2 MILES/45.3Km
  - SEABECK BAY (R-SIDE) 28.3 MILES/45.5Km
  - \*US POSTAL SERVICE (R-SIDE) TURN COMING UP SOON.30.7 MILES/49.4Km
  - SEABECK HWY NW MERGE INTO SEABECK HOLLY RD NW
  - \*\*\* EVERYGREEN LUTHERN CHURCH (L-SIDE) TURN LEFT! 31.5 MILES/50.6Km
37.  LEFT TURN – NW HOLLY RD 31.7 MILES/51.0Km
- CAMP UNION SALOON/TEXACO GAS STATION (L-SIDE) 32.3 MILES/51.9Km
  - CHRISTIAN WORSHIP CENTER \*\* LEFT TURN\*\* (L-SIDE) 32.4 MILES/52.1Km

38.  LEFT TURN – NW COHO RUN SIGN (R-SIDE) 32.4 MILES/52.1Km  
 a. REF. BONKA LN NW (X-ST) 32.6 MILES/52.4Km  
 b. DOLLY VARDEN LN NW (L-SIDE) 33.1 MILES/53.2Km  
 c. WELCOME TO LAKE WILLIAM SYMINGTON
39.  RIGHT TURN – BIG BEEF CROSSING NW  SIGN 33.4 MILES/53.7Km  
 a. BIG BEEF CREEK (X-OVER) 33.5 MILES/53.9Km
40.  RIGHT TURN – REDWING TRAIL NW  SIGN 33.6 MILES/54.0Km  
 a. LK. SYMMINGTON C. CLUB/PARK (R-SIDE)  
 b. \*\*TAKE NEXT TURN\*\*
41.  RIGHT TURN – LONGHORN DR. NW 33.7 MILES/54.2Km  
  
 a. SPEED BUMP 33.8 MILES/54.3Km  
 b. SPEED BUMP 33.9 MILES/54.5Km  
 c. SPEED BUMP 34 MILES/54.7Km  
 d. REF. THIS-A-WAY RD NW (L-SIDE) 34.0 MILES/54.7Km  
 e. REF. THAT-A-WAY RD NW (L-SIDE) 34.0 MILES/54.7Km
42.  RIGHT TURN – NW HOLLY RD 34.1 MILES/54.8Km
43.  LEFT TURN – LAKE TAHUYEH RD NW SIGN (R-SIDE) 34.3 MILES/55.2Km  
 a. JUNGLE CT NW SIGN (R-SIDE) 34.8 MILES/56.0Km  
 b. A ROAD “UNKNOWN” TRAIL LIKE ROAD (L-SIDE) 35.3 MILES/56.8Km
44. @  KEEP  LEFT TURN – GOLD CREEK RD NW 35.6 MILES/57.2Km  
 a. TAHUYA LAKE (R-SIDE) 36.3 MILES/58.4Km  
 b. TEMINO DR NW (L-SIDE) 36.6 MILES/58.9Km  
 c. GOLD CREEK 36.8 MILES/59.2Km  
 d. GOLD CREEK RD NW TURNS INTO GOLD CREEK RD W  
 e. GOLD CREEK TRAIL HEAD (L-SIDE) 37.4 MILES/60.1Km

45.  LEFT TURN – NE BEAR CREEK DEWATTO RD  SIGN (MASON COUNTY) 39.8 MILES/64.0Km
- REF. TIGER LK RD W (L-SIDE) 40.1 MILES/64.5Km
  - NE TIGER MISSION RD (L-SIDE) 41.1 MILES/66.1Km
46.  LEFT TURN – NE OLD BELFAIR HWY  SIGN 42.9 MILES/69.0Km
- REF. BEAR CREEK COUNTRY STORE (R-SIDE) 43.0 MILES/69.2Km
  - AFTER KBH ARCHERS (R-SIDE) NE OLD BELFAIR HWY TURNS INTO W BELFAIR VALLEY RD 43.2 MILES/69.5Km
  - BACON’S XMAS TREE FARM (R-SIDE) 45.5 MILES/73.2Km
  - MCKENNA FALLS RD W (L-SIDE) 46.0 MILES/74.0Km
  - NARROW OVERPASS 46.5 MILES/74.8Km
  - GOLD MTN GOLF COURSE /CLUB (R-SIDE) 47.2 MILES/75.9Km
  - KITSAP SQUARE DANCE ASSOCIATION (R-SIDE) 48.7 MILES/78.3Km
47.  RIGHT TURN – W SAM CHRISTOPHERSON (SIGNAGE – L-SIDE) 49.3 MILES/79.3Km
48.  RIGHT TURN SOUTH HWY 3  SIGNAL 49.6 MILES/79.8Km
- REF. ACROSS THE WAY UHAUL STORAGE BREMERTON/GORST
  - WELCOME TO GORST
  - BREMERTON N. AIRPORT + DINER (L-SIDE) (SIGNAL)53.5 MILES/86.0Km
  - WELCOME TO BREMERTON
  - WELCOME TO BELFAIR 56.5 MILES/90.9Km
  - SAFEWAY (R-SIDE) 57.3 MILES/92.2Km
  - BELFAIR ELEMENTARY SCHOOL (L-SIDE) 58.5 MILES/94.1Km
  - NORTH MASON H.S. 60.3 MILES/97.0Km
  - NORTH BAY MJ STORE (L-SIDE) 62.6 MILES/100.7Km
  - E NORTH BAY RD 62.7 MILES/100.9Km
  - WELCOME TO ALLYN WA
49.  LEFT TURN – EVAN ST 63 MILES/101.3Km

**50. WELCOME TO LENNARD K’S BOAT HOUSE IN ALLYN WA 63 MILES TOUR! TIME FOR LUNCH!!! THANK YOU ALL FOR COMING ON THIS YEAR AUTUMN DRIVE TOUR!**