

WELCOME TO THE

7th ANNUAL

SPRNG DRIVE TOUR

HOSTED BY NWCOC

DRIVE TOUR LEADER: PAUL MELROSE










1960 PANHARD PL17 HOT TIGRE - CORAL SALMON/BLACK


























MARCH 18TH 2018

68 MILES TOTAL

DRIVING DIRECTIONS

STARTING POINT: STARBUCKS COFFEE SHOP – 6977 COAL CREEK PKWY SE NEWCASTLE WA
98059

1.  TURN RIGHT – NEWCASTLE WAY  SIGNAL (69TH WAY) 0.0 MILES/0.0 Km
2.  TURN LEFT – 116TH AVE SE (4 WAY STOP) 1.0 MILES/1.6Km
3.  TURN LEFT – SE MAY CREEK PK DR (SE 88TH ST) FLASHING 4 WAY  2.2 MILES/3.5Km
 - a. CONTINUE - SE May CREEK until you reach a signal onto COAL CREEK PKWY
 - b. 124th AVE SE start into left “HAIRPIN” 2.7 miles/4.3Km
 - c. SE 89 PL end into “HAIRPIN” 2.9.miles/4.6Km
4.  TURN RIGHT – COAL CREEK PKWY SE  SIGNAL 3.5 MILES/5.6Km
5.  TURN LEFT @ 2ND  SIGNAL SE MAY VALLEY RD (BEFORE THE BRIDGE) 4.1 MILES/6.5Km

6.  SIGN PROCEED  4.8 MILES/7.7Km
7.  AT SIGNAL TURNS INTO 164TH AVE SE PROCEED  (CROSS –STREET 900 RENTON/ISSQUAH RD SE) 6.3 MILES/10.1Km
8.  TURN LEFT – 128TH  SIGNAL 7.2 MILES/11.5Km
9.  TURN RIGHT – 175TH AVE SE (STREET SIGN) 8.0 MILES/12.8Km
10.  TURN LEFT –SE 134TH ST @  SIGN 8.3MILES/13.3Km
11.  TURN RIGHT – 178TH AVE SE (STREET SIGN - LEFT SIDE OF STREET)(BE ALERT!) 8.5 MILES/13.6Km
12.  TURN RIGHT – SE 137TH ST/BECOMES 177TH AVE SE @  SIGN 8.7 MILES/14.0Km
13.  TURN RIGHT – SE 144TH ST 9.1 MILES/14.6Km
14.  TURN RIGHT – 156TH AVE @  SIGN SE 10.5 MILES/16.8Km
15.  TURN LEFT – SE 142ND PL @   RED FLASHING SIGNAL + SIGN 10.6 MILES/17.0Km
- PROCEED DOWN THE HILL WHEN YOU REACH 11.0 MILES/17.7Km
 - CAUTION: BRAKE + DOWN SHIFT, YOU WILL BE MAKING A TURN BEFORE THE BRIDGE
 - TURN IMMEDIATELY  BEFORE THE BRIDGE!!
16.  TURN LEFT – SE JONES RD 11.2 MILES/18.0Km
- CONTINUE EN ROUTE – SE JONES RD UNTIL 169 SE RENTON MAPLE VALLEY RD
17.  TURN LEFT – SE RENTON MAPLE VALLEY RD 169 @  SIGNAL 14.8 MILES/23.8Km
18.  TURN LEFT – CEDAR GROVE RD @  SIGNAL 16.5 MILES/26.5Km
19.  TURN RIGHT – SE LAKE FRANCIS RD 17.0 MILES/27.3Km




















a. CONTINUE THRU TWIST & TURNS WHEN YOU REACH A RANDOM  SIGN. PROCEED




+ KEEP TO YOUR RIGHT @



YIELD SIGN 18.7 MILES/30.0Km


20.  TURN RIGHT – 244TH AVE SE  SIGN 19.8 MILES/31.8Km
a. LK FRANCIS PARK 20.1 MILES/32.3Km
b. GO UNDERNEATH EAST HWY 18 & PROCEED ONWARD 20.5 MILES/32.9Km
21.  TURN RIGHT – SE 216 ST @ FLASHING  SIGNAL 21.0 MILES/33.7Km
22.  TURN LEFT – SE RENTON MAPLE VALLEY RD 169 @  SIGNAL 22.2 MILES/35.7Km
a. ONCE ON SE RENTON MAPLE VALLEY RD S 169 WITHIN...1000 FT OR SO
b. IMMEDIATELY!!!  TURN WITTE RD SE
23.  TURN LEFT WITTE RD SE 22.3 MILES/35.8Km
a. QUICK LEFT & RIGHT TURN UNDERNEATH BRIDGE PROCEED ON 23.0 MILES/37Km
b. TWISTS & TURNS! ENJOY!
24. PROCEED  ON - WITTE RD SE @  SIGNAL (YOU SEE A 7 ELEVEN –ACROSS THE STREET) (169) 23.6 MILES/37.9Km
25. @  CONTINUE  ON - WITTE – RD (UP AHEAD GOLF COURSE L-SIDE) 24.4 MILES/39.2Km
26.  TURN RIGHT - SE 272ND ST @  SIGNAL (TEXACO GAS – R-SIDE) 26.0 MILES/41.8Km
27.  TURN LEFT – 216 AVE SE @  SIGNAL (CHEVRON GAS – L –SIDE) 26.5 MILES/42.6Km
a. RAILROAD TRACKS CROSSING 27.2 MILES/43.7Km
28.  TURN LEFT SE 288TH ST 27.4 MILES/44.0Km
29.  TURN RIGHT S 169 29.3 MILES/47.1Km
30.  TURN RIGHT BAKER ST 31.7 MILES/51.0Km


31.  TURN RIGHT - RAILROAD AVE QUICK RIGHT INTO PARKING LOT (GRAVEL) IN BLACK DIAMOND EAGLES PARKING LOT (CORNER) 31.8 MILES/51.1Km





- WELCOME TO THE IN BLACK DIAMOND WA 98010
- THE RESTROOMS OVER BY THE BAKERY "COFFEE SHOP" DOOR TAKES YOU STRAIGHT TO FACILITIES. BLACK DIAMOND BAKERY ACROSS THE STREET, TURN LEFT, IT'S ON YOUR RIGHT.
- HOPE YOU ENJOY THE DRIVE SO FAR. GET READY FOR THE 2ND HALF OF THE DRIVE TOUR!
- FROM PARKING LOT, TURN LEFT – RAILROAD AVE AND ABRUPT LEFT ON BAKER ST


32.  TURN LEFT – BAKER ST 31. 9 MILES/51.3Km

33.  TURN LEFT – N 169 32.1 MILES/51.6Km


















34.  TURN RIGHT – BLACK DIAMOND/RAVENSDALE RD 32.6 MILES/52.4Km
- a. RAVENSDALE ROCK CREEK SPORT (L-SIDE) 35.1 MILES/56.4Km
 - b. SE RAVENSDALE WAY 35.2 MILES/56.6Km
 - c. RAILROAD TRACKS CROSSING 35.3 MILES/56.8Km

35.  TURN RIGHT – SE KENT KANGLEY RD 36.2 MILES/58.2Km

36.  TURN RIGHT @  OF THE ROAD – RETREAT - KANASKAT KANGLEY RD SE 37.3 MILES/60Km
- a. POWERLINES AS REF. 39.1 MILES/62.9Km (RIGHT SIDE)

37.  TURN RIGHT - CUMBERLAND KANASKAT RD SE 40.5 MILES/65.1Km
- a. NOTE: 307TH ST (X-STREET) RIGHT SIDE 40.8 MILES/65.6Km
 - b. WELCOME TO KANASKAT WA 41.0 MILES/65.9Km
 - c. CROSS OVER GREEN RIVER 41.2 MILES/66.3Km
 - d. ROAD TURNS INTO VEAZIE CUMBERLAND RD SE
 - e. ***NO CELL RECEPTION AND BLUETOOTH FOR A FEW OR MORE MILES/Km
 - f. WELCOME TO PALMER WA 41.4 MILES/66.6Km
 - g. KANASKAT PALMER STATE PARK – RIGHT SIDE 42.3 MILES/68Km
 - h. WELCOME TO BAYNE WA 43.0 MILES/69.2Km
 - i. WELCOME TO CUMBERLAND WA 44.4 MILES/71.4Km
 - j. CUMBERLAND GROCERY + DELI 44.8 MILES/72Km
 - k. WELCOME TO NACO WA 45.0 MILES/72.4Km

- I. WELCOME TO THE ENUMCLAW WA 45.3 MILES/72.9Km
- m. *NOLTE STATE PARK 46.0 MILES/74Km
- n. DEEP LAKE 46.3 MILES/74.5Km
- o. ***CELL PHONE + BLUETOOTH RECEPTION IS BACK ON...ALRIGHT!
- p. WELCOME TO VEAZIE WA (SE 392ND ST) 47.0 MILES/75.6Km

38.  TURN RIGHT – SE 416TH ST 49.2 MILES/79.1Km
39. CONTINUE  SE 416TH ST @  STOP SIGN EMUMCLAW BLACK DIAMOND RD 50.5MILES/81.2KM
40. CONTINUE  SE 416TH ST @  STOP SIGN 244TH AVE SE 51.7 MILES/83.2Km
41. CONTINUE  SE 416TH ST @  STOP SIGN 228TH AVE SE 52.7 MILES/84.8Km
42.  TURN RIGHT – 212TH AVE SE 53.7 MILES/86.4Km
 - a. WELCOME TO WABASH WA / SE 400TH ST 54.7 MILES/88Km
 - b. LEFT BEND/CURVE ROAD SE 384TH ST 55.8 MILES/89.8Km
 - c. QUICK RIGHT AFTER THE BEND/CURVE ROAD 55.8 MILES/89.8Km
43.  TURN RIGHT – CONTINUE 212TH AVE SE 55.8 MILES/89.8Km
 - a. SE 358TH ST 57.4MILES/92.3Km
 - b. CROSS OVER GREEN RIVER (WHITNEY BRIDGE) 57.7 MILES/92.8Km
44.  TURN LEFT – SE GREEN VALLEY RD SE 57.8 MILES/93Km
 - a. 1ST AMBER BLINKING LIGHT 58.7 MILES/94.4Km
 - b. 2ND AMBER BLINKING LIGHT 62.4 MILES/100.4Km
 - c. CROSS OVER GREEN RIVER 63.7 MILES/102.5Km
45.   TURN LEFT – SE AUBURN –BLACK DIAMOND RD 65.3 MILE/105Km
 - a. NEELY MANSION (L-SIDE)
 - b. GO UNDER WEST 18 AUBURN 65.4 MILES/105.2Km
 - c. WELCOME TO AUBURN WA 66.3 MILES/106.6Km
46.  ROAD TURNS INTO - R ST SE 66.8 MILES/107.5Km (RESIDENTIAL AREA)
47.   TURN LEFT – E MAIN ST 67.0 MILES/107.8Km
 - a. CONTINUE  AT THE M ST  SIGNAL 67.3 MILES/108.3Km
 - b. GO PASS AUBURN HIGH SCHOOL (RIGHT SIDE) 67.5 MILES/108.6Km

48.   TURN LEFT – D ST E 67.8 MILES/109.1Km

a. AUBURN JUSTICE CENTER UP AHEAD LEFT SIDE

49.   TURN RIGHT – 2ND ST E 67.9 MILES/109.2Km

a. CONTINUE  AT AUBURN WAY S  SIGNAL 68.0 MILES/109.4Km

b. CONTINUE  AT A ST SE  SIGNAL 68.1 MILES/109.5Km


c. CONTINUE  AT  SIGN PROCEED TO UPCOMING SIGNAL 68.1M/109.5Km

50.   TURN RIGHT – A ST SW 68.2 MILES/109.7Km

51. CONTINUE   SIGN 68.2 MILES (SUN BREAK CAFÉ UP AHEAD RIGHT SIDE) 109.7Km

• ODFELLA'S PUB & EATERY IN AUBURN WA

(ACROSS THE STREET ON A ST SW.) (LEFT SIDE)

-  TURN RIGHT INTO THE PARKING LOT OF SUN BREAK CAFÉ
68.3 MILES/109.9Km

68 MILES/109Km TOTAL SPRING DRIVE TOUR!!

**THANK YOU ALL FOR COMING & ENJOY YOUR
LUNCH!**

ODFELLAS PUB & EATERY 102 W MAIN ST

AUBURN WA 98001