


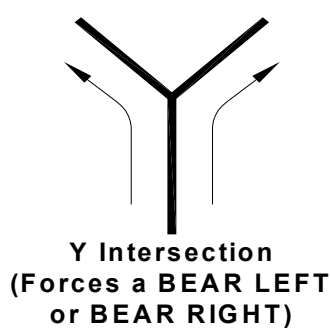
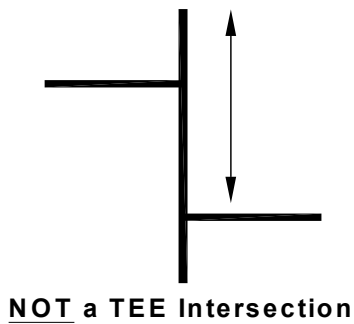


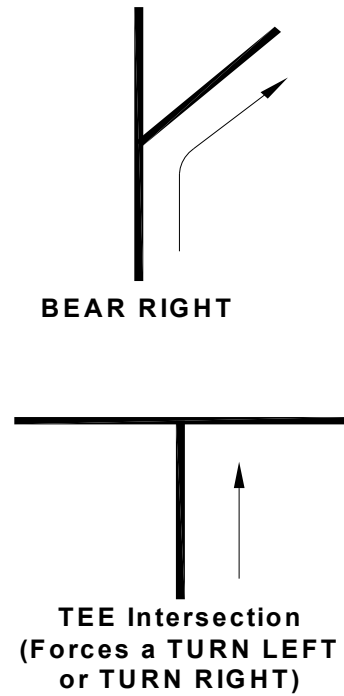
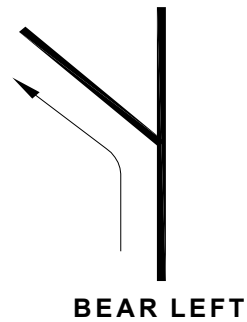
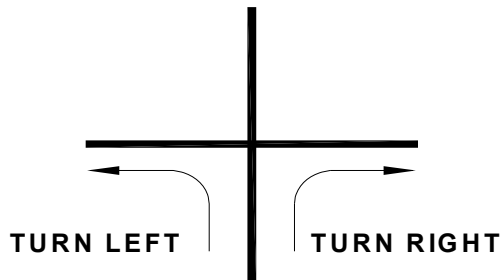
General Instructions

1. Our cell phone number is:
2. Commands and directions to be executed are indicated in **ALL BOLD CAPS**. See illustrations on page 2
 - 2.1. **TURN** indicates a command to change direction of travel to a different road from the road you are currently on. **TURN LEFT** or **TURN RIGHT** are the two standard commands.
 - 2.2. **BEAR LEFT** or **BEAR RIGHT** indicates a turn of less than 90 degrees to the left or right from straight-ahead travel.
 - 2.3. Bend indicates the road you are travelling on simply changes direction. A bend in the road is not a **TURN**.
 - 2.4. TEE refers to an intersection where the road you are on intersects with a second road to force a **TURN LEFT** or **TURN RIGHT** command (straight-ahead travel not possible). It is roughly shaped like the letter “T”. It is considered a TEE only if you are approaching from the bottom, not from the ‘arms’.
 - 2.5. Y refers to an intersection where the road you are on intersects a second road forcing a **BEAR LEFT** or **BEAR RIGHT** turn command (straight ahead travel not possible).
 - 2.6. **PROCEED** means to drive or continue on in the forward direction.
 - 2.7. **MOVE** is used as in making a lane change.
3. (STOP) indicates a stop sign.
4. (LIGHT) indicates a traffic control light such as a standard three color traffic light, flashing red lights, or flashing yellow lights
5. (YIELD) indicates a red or yellow triangular yield sign.
6. The word CAUTION identifies situations related to safety (e.g. limited sight distance) or to help stay on course (e.g. street signs partially hidden) or for your comfort (e.g. seriously rough road surfaces).
7. Intermediate landmarks may be called out to help you stay on course. Text as seen on signs will be identified inside quotation marks, e.g. Sign on right “Caution Left Turns”. Landmarks are usually signs or structures that are prominent and relatively permanent.
8. *Text in italics is informational and has no relationship to staying on course, it can safely be ignored.*
9. Mileage columns: left is cumulative distance along the course, right is intermediate distances.
10. Obey all applicable laws and rules of the road. State law requires slower moving traffic to keep to the right. Drive at your own pace and allow others to do the same by using turnouts. This is NOT a race - it is YOUR responsibility to operate your vehicle in a lawful and safe manner.
11. Reset trip counter as you leave the parking lot. The data recorded below are for your own information.

End odometer:		End time:	
Start odometer:		Start time:	
Total mileage:		Total time:	

Today’s starting point is Panera Restaurant, 775 NW Gilman Blvd, Issaquah

← Arrows Indicate Your Direction of Travel



Mileages:

0.0	Exit Traffic circle at third RIGHT onto Maple St
0.1	
0.1	(Light). TURN LEFT onto Newport Way NW, signed Maple St to the right
1.1	
1.2	(Light). TURN LEFT onto W Sunset Way, signed Mt Park Blvd to the right
0.1	
1.3	(Light). PROCEED across Front St to continue on Sunset Way
0.6	
1.9	Road bends LEFT to become Highlands Drive NE and crosses over I-90
0.8	
2.7	(Light). PROCEED across Discovery Way, Highlands Drive becomes one-way
0.6	
3.3	(Light). PROCEED across Lilac St, Highlands Drive returns to two-way
0.6	
3.9	(Light). TURN RIGHT onto SE Issaquah-Fall City Rd
1.7	
5.6	PROCEED past Endeavor Elementary School on the right and immediately TURN RIGHT to stay on SE Issaquah-Fall City Rd
2.4	
8.0	Road straightens. Next turn is easy to miss!
0.3	
8.3	TURN RIGHT to stay on SE Issaquah-Fall City Rd
2.2	
10.5	TURN RIGHT onto 328 th Ave SE

	0.6	
11.1		(Stop) at TEE. TURN LEFT onto Preston-Fall City Rd SE, sign on left after bridge
	0.5	
11.6		PROCEED past SE 47 th St on the right
	0.6	
12.2		(Stop) at TEE. TURN LEFT onto SR 202
	1.1	
13.3		TURN RIGHT on 324th Ave SE. The road will bend several times and change names from SE 31 st St to 321st Ave SE to 316th Ave SE. After one more bend to the left to become SE 24th St
	1.5	
14.8		Road becomes SE 24 th St
	0.2	
15.0		TURN RIGHT onto W Snoqualmie River Rd SE
	0.3	
15.3		(Y). BEAR LEFT , SE 19 th Way to the right
	1.3	
16.6		Becomes E Main St
	0.2	
16.8		Becomes W Snoqualmie River Rd
	2.2	
19.0		(Stop). TURN RIGHT onto NE Tolt Hill Rd, expect to find a temporary traffic light and one lane open across the bridge. There can be delays here
	0.7	
19.7		(Stop). PROCEED across Fall City Carnation Rd to visit Remlinger Farms, 32610 NE 32 nd St, Carnation

0.7	
20.4	Arrive at Remlinger Farms parking lot.
0.7	
21.1	TURN RIGHT out of Remlinger Farms onto SR 203 (Tolt Ave), cross the Tolt River and enter Carnation
	<i>Driving through Carnation consider taking time to visit Giordanos' Vintage Motors, on the left, for vintage magazines, manuals, and cars for sale.</i>
1.8	
22.9	PROCEED past Carnation Farm Rd on the left.
1.8	
24.7	TURN RIGHT onto NE Stillwater Hill Rd. Services on the left
0.6	
25.3	PROCEED across NE 94 th St, becomes Kelly Rd NE
0.9	
26.2	TURN LEFT onto NE Big Rock Rd
1.4	
27.6	(Y). BEAR LEFT to stay on NE Big Rock Rd, Odell Rd to the right
1.6	
29.2	(Y). BEAR LEFT to stay on NE Big Rock Rd, Batten Rd to the right
1.4	
30.6	PROCEED past 275 th Ave NE on the right
	<i>At the route direction below there is a Safeway on the left with restrooms.</i>
0.8	
31.4	(Light). PROCEED across SR 203 Carnation Duvall Rd NE to enter Boxhill Farm Nursery, 14175 Carnation Duvall Rd <u>OR</u> TURN RIGHT onto Carnation Duvall Rd if you decide to skip the nursery

0.0	
31.4	(Light). TURN LEFT out of nursery parking lot onto SR 203
0.9	
32.3	(Light). PROCEED past Burhen Way on the left and Stephens St on the right
7.7	
40.0	PROCEED past Tualco Rd on the left, High Rock Rd to the right
0.6	
40.6	PROCEED past Ben Howard Rd on the right, cross the river on the bridge, and enter Monroe
0.9	
41.5	(Light). TURN RIGHT onto Main St
<p><i>NOTE: If you have stopped at additional nurseries and are running late, then at the next command you may TURN LEFT onto SR 2 and then immediately into the mall parking lot for the end point, the Route 2 Taproom, address on the listed on last page. Otherwise continue on below...</i></p>	
0.4	
41.9	(Light). TURN RIGHT onto US 2
1.7	
43.6	TURN RIGHT onto Sofie Rd, Calhoun Rd to the left
0.4	
44.0	TURN LEFT into Pine Creek Nursery, 23225 Sofie Rd
0.0	
44.0	TURN LEFT back onto Sofie Rd to exit the nursery. CAUTION limited sight distance to left and right
0.7	
44.7	(Stop) at TEE. TURN RIGHT onto US 2 again, no sign

0.7	
45.4	PROCEED past Fern Bluff Rd on the left
1.5	
46.9	TURN RIGHT onto Fern Bluff Rd, immediately cross RR tracks, and BEAR LEFT to stay on Fern Bluff Rd
1.5	
48.4	(Light). PROCEED across US 2 onto Old Owen Rd and follow it all the way back into Monroe.
6.8	
55.2	(Light). TURN RIGHT onto US 2, and immediately TURN RIGHT into the parking lot driveway.
0.1	
55.3	PROCEED towards the rear, about halfway, our destination is the Route 2 Taproom to your left.

Our destination is the Route 2 Taproom, 19837 State Route 2, Monroe, 360-863-2036

This complete the 2018 Primavera Tour – Thanks for participating!

Don't forget to record your mileage and time on the coversheet