

WELCOME TO THE

8th ANNUAL

SPRNG DRIVE TOUR

HOSTED BY NWCOC

DRIVE TOUR LEADER: PAUL MELROSE

1960 PANHARD PL17 HOT TIGRE - CORAL SALMON/BLACK

(425) 306 8525 cell


























MARCH 24TH 2019























70 MILES TOTAL











DRIVING DIRECTIONS

**STARTING POINT: STARBUCKS COFFEE SHOP – 6977 COAL CREEK PKWY SE NEWCASTLE WA
98059**

1.  TURN RIGHT – NEWCASTLE WAY  SIGNAL (69TH WAY) 0.0 MILES/0.0 Km
2.  (4 WAY FLASHING STOP)  CONTINUE NEWCASTLE WAY 0.9 MILES/1.4Km
3.  RIGHT HAIRPIN TURN ROAD TURNS INTO 112TH AVE SE 1.2 MILES/1.9Km
4.  TURN LEFT – LAKE WASHINGTON BLVD SE (HAZELWOOD SHELL GAS)  1.4 MILES/2.2Km









5.  TURN LEFT – NE 44TH ST  SIGN (AFTER MAKING THE TURN ON YOUR R SIDE IS A MCDONALDS/STARBUCKS) 2.4 MILES/3.8Km
 - a. ROAD TURNS INTO LINCOLN AVE NE THEN MONTEREY PL NE FINALLY TURNS INTO SE MAY CREEK PK DR
6.  SE MAY CREEK PK DR (SE 88TH ST) (FLASHING 4 WAY  3.5 MILES/5.6Km
 - a. CONTINUE - SE May CREEK until you reach a signal onto COAL CREEK PKWY
 - b. 124th AVE SE start into left “HAIRPIN” 4.1 miles/6.5Km
 - c. SE 89 PL end into “HAIRPIN” 4.2 miles/6.7Km
7.  TURN RIGHT – COAL CREEK PKWY SE  SIGNAL 5.0 MILES/8.0Km
8.  TURN LEFT @ 2ND  SIGNAL SE MAY VALLEY RD (BEFORE THE BRIDGE) 5.4 MILES/8.6Km
9.  SIGN PROCEED  6.1 MILES/9.8Km
10.  AT SIGNAL TURNS INTO 164TH AVE SE PROCEED  (CROSS –STREET 900 RENTON/ISSQUAH RD SE) 7.8 MILES/12.5Km
11.  TURN LEFT – SE 128TH ST  SIGNAL 8.6 MILES/13.8Km
12.  TURN RIGHT – 175TH AVE SE (STREET SIGN) 9.4 MILES/15.1Km
13.  TURN LEFT –SE 134TH ST @  SIGN 9.7 MILES/15.6Km
14.  TURN RIGHT – 178TH AVE SE (STREET SIGN - LEFT SIDE OF STREET)(BE ALERT!)(AFTER GREEN BUSH MAKE YOUR TURN!!) 9.9 MILES/15.9Km
15.  TURN RIGHT – SE 137TH ST/BECOMES 177TH AVE SE @  SIGN 10.1 MILES/16.2Km
16.  TURN RIGHT – SE 144TH ST 10.6 MILES/17.0Km
17.  TURN RIGHT – 156TH AVE @  SIGN SE 11.8 MILES/18.9Km
18.  TURN LEFT – SE 142ND PL @  SIGNAL 11.9 MILES/19.1Km
 - a. PROCEED DOWN THE HILL WHEN YOU REACH 12.5 MILES/20.1Km
 - b. CAUTION: BRAKE + DOWN SHIFT, YOU WILL BE MAKING A TURN BEFORE THE BRIDGE


- c. TURN IMMEDIATELY  BEFORE THE BRIDGE!!
19.  TURN LEFT – SE JONES RD 12.6 MILES/20.2Km
 a. CONTINUE EN ROUTE – SE JONES RD UNTIL 169 SE RENTON MAPLE VALLEY RD
20.  TURN LEFT – SE RENTON MAPLE VALLEY RD 169 @  SIGNAL 16.3 MILES/26.2Km
21.  TURN LEFT – CEDAR GROVE RD SE @  SIGNAL 17.9 MILES/28.8Km
22.  TURN RIGHT – SE LAKE FRANCIS RD 18.5 MILES/29.7Km
 a. CONTINUE THRU TWIST & TURNS WHEN YOU REACH A RANDOM  SIGN. PROCEED
-  STRAIGHT AHEAD + KEEP TO YOUR RIGHT @  YIELD SIGN 20.1 MILES/32.3Km
23.  TURN RIGHT – 244TH AVE SE  SIGN 21.2 MILES/34.1Km
 a. LK FRANCIS PARK 21.5 MILES/34.6Km
 b. GO UNDERNEATH EAST HWY 18 & PROCEED ONWARD 21.9 MILES/35.2Km
24.  TURN RIGHT – SE 216 ST @ FLASHING  SIGNAL 22.4 MILES/36.0Km
25.  TURN LEFT – SE RENTON MAPLE VALLEY RD 169 @  SIGNAL 23.5 MILES/37.8Km
 a. ONCE ON SE RENTON MAPLE VALLEY RD S 169 WITHIN...1000 FT OR SO
 b. IMMEDIATELY!!!  TURN WITTE RD SE
26.  TURN LEFT WITTE RD SE 23.7 MILES/38.1Km
 a. QUICK LEFT & RIGHT TURN UNDERNEATH BRIDGE (12FT CLEARANCE SIGN) PROCEED ON 24.4 MILES/39.2Km
 b. TWISTS & TURNS! ENJOY!
27. PROCEED  STRAIGHT AHEAD ON - WITTE RD SE @  SIGNAL (YOU SEE A 7 ELEVEN –ACROSS THE STREET) (169) 25.0 MILES/40.2Km
28. @  ROUNDABOUT AHEAD  STRAIGHT AHEAD ON - WITTE – RD (UP AHEAD GOLF COURSE L-SIDE) 25.8 MILES/41.5Km

29.  TURN RIGHT - SE 272ND ST @  SIGNAL (TEXACO GAS – R-SIDE) 27.4 MILES/44.0Km
30.  TURN LEFT – 216 AVE SE @  SIGNAL (CHEVRON GAS – R –SIDE) 27.9 MILES/44.9Km
 a. RAILROAD TRACKS CROSSING 28.6 MILES/46.0Km
 b. LIGHT OF LIFE (REF. BEFORE MAKING A TURN) 28.8 MILES/46.3Km
31.  TURN LEFT SE 288TH ST 28.9 MILES/46.5Km
32.  TURN RIGHT S 169 30.7 MILES/49.4Km
 a. WELCOME TO BLACK DIAMOND 31.6 MILES/50.8Km
33.  TURN RIGHT BAKER ST  (CROSS WALK SIGN) 33.1 MILES/53.2Km
34.  TURN RIGHT - RAILROAD AVE  SIGN, QUICK RIGHT INTO PARKING LOT (GRAVEL) IN BLACK DIAMOND EAGLES PARKING LOT (CORNER) 33.2 MILES/53.4Km



- WELCOME TO THE **IN BLACK DIAMOND WA 98010**
- THE RESTROOMS OVER BY THE BAKERY “COFFEE SHOP” DOOR TAKES YOU STRAIGHT TO FACILITIES. BLACK DIAMOND BAKERY ACROSS THE STREET, TURN LEFT, IT’S ON YOUR RIGHT.
- HOPE YOU ENJOY THE DRIVE SO FAR. GET READY FOR THE 2ND HALF OF THE DRIVE TOUR!
- FROM PARKING LOT, TURN LEFT – RAILROAD AVE AND ABRUPT LEFT ON BAKER ST

35.  TURN LEFT – BAKER ST 33.3 MILES/53.5Km
36.  TURN LEFT – N 169  SIGN +  SIGN (L SIDE) 33.5 MILES/53.9Km
37.  TURN RIGHT – BLACK DIAMOND/RAVENSDALE RD 34.1 MILES/54.8Km
 a. RAVENSDALE ROCK CREEK SPORT (L-SIDE) 36.4 MILES/58.5Km
 b. AFTER RAILROAD TRACKS CROSSING 36.7 MILES/59.0Km TURNS INTO SE RAVENSDALE WAY
38.  TURN RIGHT – SE KENT KANGLEY RD 37.6 MILES/60.5Km
39.  TURN RIGHT @  OF THE ROAD – RETREAT - KANASKAT KANGLEY RD SE 38.8 MILES/62.4Km
 a. POWERLINES AS REF. 40.4 MILES/65.0Km (RIGHT SIDE)

40.  TURN RIGHT - CUMBERLAND KANASKAT RD SE 41.9 MILES/67.4Km
- NOTE: 307TH ST (X-STREET) RIGHT SIDE 42.3 MILES/68.0Km
 - WELCOME TO KANASKAT WA 42.8 MILES/68.8Km
 - CROSS OVER GREEN RIVER 43 MILES/69.2Km ****NARROW BRIDGE*****
 - ROAD TURNS INTO VEAZIE CUMBERLAND RD SE
 - ***NO CELL RECEPTION AND BLUETOOTH FOR A FEW OR MORE MILES/Km**
 - WELCOME TO PALMER WA 43.4 MILES/69.8Km
 - KANASKAT PALMER STATE PARK – RIGHT SIDE 44.5 MILES/71.6Km
 - WELCOME TO BAYNE WA 45.0 MILES/72.4Km
 - WELCOME TO CUMBERLAND WA 46.1 MILES/74.1Km
 - CUMBERLAND GROCERY + DELI 46.2 MILES/74.3Km
 - WELCOME TO NACO WA 46.6 MILES/74.9Km
 - WELCOME TO THE ENUMCLAW WA 47.3 MILES/76.1Km
 - *NOLTE STATE PARK 47.5 MILES/76.4Km
 - DEEP LAKE 47.9 MILES/77.0Km
 - ***CELL PHONE + BLUETOOTH RECEPTION IS BACK ON....ALRIGHT!**
 - WELCOME TO VEAZIE WA (SE 392ND ST) 48.9 MILES/78.6Km


41.  TURN RIGHT – SE 416TH ST 50.6 MILES/81.4Km

42. CONTINUE  SE 416TH ST @  SIGN EMUMCLAW BLACK DIAMOND RD 51.9MILES/83.5KM

43. CONTINUE  SE 416TH ST @  FLASHING STOP SIGN 244TH AVE SE 53.2 MILES/85.6Km



44. CONTINUE  SE 416TH ST @  SIGN 228TH AVE SE 54.4 MILES/87.5Km

45.  TURN RIGHT – 212TH AVE SE 55.2 MILES/88.8Km


- WELCOME TO WABASH WA / SE 400TH ST  FLASHING STOP SIGN 56.2 MILES/90.4Km
- LEFT BEND/CURVE ROAD SE 384TH ST 57.2 MILES/92.0Km
- QUICK RIGHT AFTER THE BEND/CURVE ROAD 57.2 MILES/92.0Km

46.  TURN RIGHT – CONTINUE 212TH AVE SE 57.2 MILES/92.0Km




- SE 358TH ST 58.9 MILES/94.7Km
- CROSS OVER GREEN RIVER (WHITNEY BRIDGE) 59.1 MILES/95.1Km

47.  TURN LEFT – SE GREEN VALLEY RD SE  SIGN 59.3 MILES/95.4Km
- 1ST AMBER BLINKING LIGHT 60.2 MILES/96.8Km




- b. 2ND AMBER BLINKING LIGHT 63.9MILES/102.8Km
- c. CROSS OVER GREEN RIVER 65.2 MILES/104.9Km

48.  TURN LEFT – SE AUBURN –BLACK DIAMOND RD 66.7 MILE/107.3Km
- a. NEELY MANSION (L-SIDE)
 - b. GO UNDER WEST 18 AUBURN 66.9 MILES/107.6Km
 - c. WELCOME TO AUBURN WA 67.8 MILES/109.1Km

49.  ROAD TURNS INTO - R ST SE 68.3 MILES/109.9Km (RESIDENTIAL AREA)

50.  TURN LEFT – E MAIN ST 68.5 MILES/110.2Km
- a. CONTINUE  AT THE  SIGNAL (X STREET IS - M ST) 68.8 MILES/110.7Km
 - b. GO PASS AUBURN HIGH SCHOOL (RIGHT SIDE) 69.0MILES/111.0Km

51.  TURN LEFT – D ST E 69.3 MILES/111.5Km
- a. AUBURN JUSTICE CENTER UP AHEAD LEFT SIDE

52.  TURN RIGHT – 2ND ST E 69.4 MILES/111.6Km
- a. CONTINUE  AT AUBURN WAY S  SIGNAL (SAFEWAY- R –SIDE) 69.5 MILES/111.8Km

53.  A ST SE  SIGNAL 69.6 MILES/112.0Km

54. PROCEED  AT  SIGN 69.7 MILES/112.1Km

55.   TURN RIGHT – A ST SW 69.8 MILES/112.3Km

56. CONTINUE   SIGN 69.8 MILES (SUN BREAK CAFÉ UP AHEAD RIGHT SIDE) 112.3Km

• **102 W MAIN ST ODFELLA'S PUB & EATERY**
IN AUBURN WA 98001(ACROSS THE STREET ON A ST SW.) (LEFT SIDE)

-  TURN RIGHT INTO THE PARKING LOT OF SUN BREAK CAFÉ 70 MILES/112.6Km

THANK YOU ALL FOR COMING & ENJOY YOUR LUNCH!