

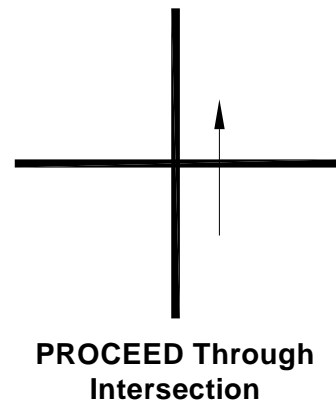
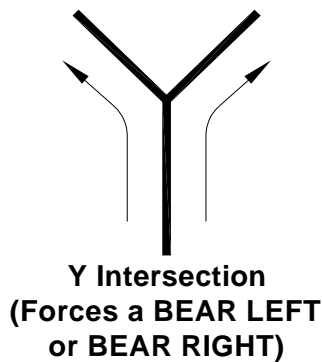
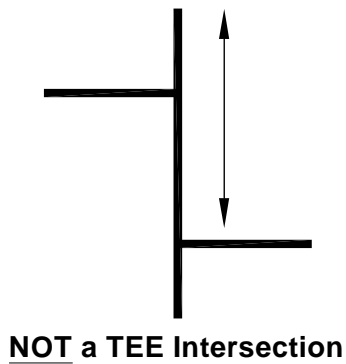
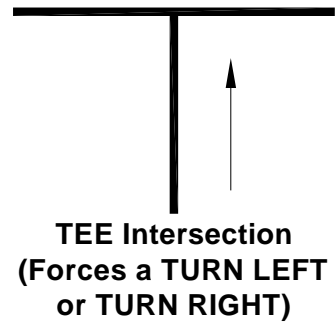
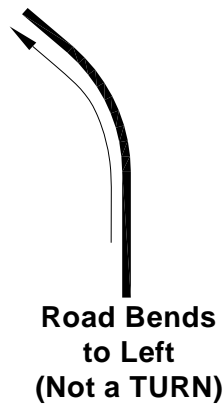

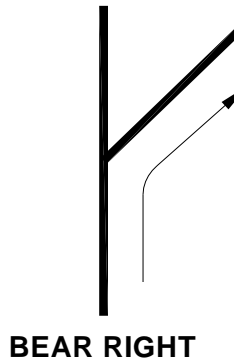
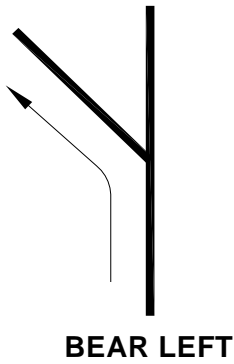
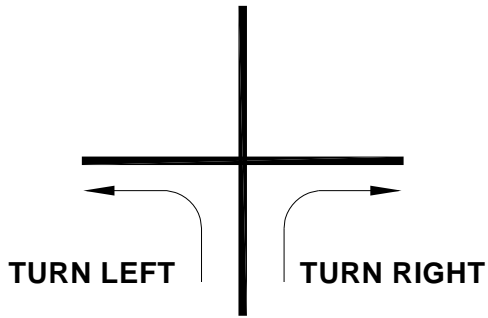
## General Instructions

1. Our cell phone numbers are:
2. Commands and directions to be executed are indicated in **ALL BOLD CAPS**. See illustrations on page 2
  - 2.1. **TURN** indicates a command to change direction of travel to a different road from the road you are currently on. **TURN LEFT** or **TURN RIGHT** are the two standard commands.
  - 2.2. **BEAR LEFT** or **BEAR RIGHT** indicates a turn of less than 90 degrees to the left or right from straight-ahead travel.
  - 2.3. Bend indicates the road you are travelling on simply changes direction. A bend in the road is not a **TURN**.
  - 2.4. TEE refers to an intersection where the road you are on intersects with a second road to force a **TURN LEFT** or **TURN RIGHT** command (straight-ahead travel not possible). It is roughly shaped like the letter "T". It is considered a TEE only if you are approaching from the bottom, not from the 'arms'.
  - 2.5. Y refers to an intersection where the road you are on intersects a second road forcing a **BEAR LEFT** or **BEAR RIGHT** turn command (straight ahead travel not possible).
  - 2.6. **PROCEED** means to drive or continue on in the forward direction.
  - 2.7. **MOVE** is used as in making a lane change.
3. (STOP) indicates a stop sign.
4. (LIGHT) indicates a traffic control light such as a standard three color traffic light, flashing red lights, or flashing yellow lights
5. (YIELD) indicates a red or yellow triangular yield sign.
6. The word CAUTION identifies situations related to safety (e.g. limited sight distance) or to help stay on course (e.g. street signs partially hidden) or for your comfort (e.g. seriously rough road surfaces).
7. Intermediate landmarks may be called out to help you stay on course. Text as seen on signs will be identified inside quotation marks, e.g. Sign on right "Caution Left Turns". Landmarks are usually signs or structures that are prominent and relatively permanent.
8. *Text in italics is informational and has no relationship to staying on course, it can safely be ignored.*
9. Mileage columns: left is cumulative distance along the course, right is intermediate distances.
10. Obey all applicable laws and rules of the road. State law requires slower moving traffic to keep to the right. Drive at your own pace and allow others to do the same by using turnouts. This is NOT a race - it is YOUR responsibility to operate your vehicle in a lawful and safe manner.
11. Reset trip counter as you leave the parking lot. The data recorded below are for your own information.

End odometer:		End time:	
Start odometer:		Start time:	
Total mileage:		Total time:	

Today's starting point is the Tokeland Hotel and Restaurant, Tokeland.

← Arrows Indicate Your Direction of Travel



Mileages:

0.0	<b>TURN RIGHT</b> out of the hotel parking lot
2.1	
2.1	(STOP). <b>TURN LEFT</b> onto SR 105, no sign
2.0	
4.1	<i>View point on the left</i>
2.9	
7.0	<b>PROCEED</b> past Udell Hanson Rd on the right
6.8	
13.8	<b>BEAR RIGHT</b> to stay on SR 105
2.6	
16.4	<i>Sausage shop on the right</i>
6.4	
22.8	<i>Westport Winery, gift shop, and nursery on the left</i>
9.0	
31.8	(LIGHT). <b>PROCEED</b> across Harriman St
0.5	
32.3	(LIGHT). <b>BEAR LEFT</b> to stay on SR 105
0.1	
32.4	(LIGHT). <b>PROCEED</b> straight as SR 105 merges with US 101
02	
32.6	<b>PROCEED</b> across bridge and follow signs for US 101 northbound
0.4	
33.0	(LIGHT). <b>PROCEED</b> across US 12 (Heron St)
0.4	

33.4	(STOP). <b>TURN LEFT</b> onto Third St (no sign), large church on the left
0.6	
34.0	(STOP). <b>TURN RIGHT</b> onto US 101 (Alder St), one-way
0.2	
34.2	Road bends <b>LEFT</b> to become Sumner Ave, still US 101
2.2	
36.4	<b>PROCEED</b> across 20 <sup>th</sup> St as road bends <b>RIGHT</b> to become Riverside Ave
0.3	
36.7	<b>TURN RIGHT</b> onto 16 <sup>th</sup> St
0.2	
36.9	Road bends <b>RIGHT</b> , then <b>LEFT</b> and becomes Broadway Ave (no sign)
1.9	
38.8	<b>TURN RIGHT</b> onto Hoquiam Rd (no sign), as road ahead dead ends
0.3	
39.1	<b>PROCEED</b> past Sanderling Dr on the right
9.6	
48.7	<b>TURN RIGHT</b> onto Hoquiam Wishkah Rd
1.8	
50.5	(STOP) at TEE. <b>TURN RIGHT</b> onto Wishkah Rd
2.1	
52.6	<b>TURN LEFT</b> onto Wynooche Wishkah Rd
4.6	
57.2	(STOP) at TEE. <b>TURN RIGHT</b> onto Wynooche Valley Rd
8.3	
65.5	<b>PROCEED</b> past Clear View Ln on the left

	0.6
66.1	(STOP) at TEE. <b>TURN LEFT</b> onto Pioneer Ave, no sign
	1.1
67.2	(LIGHT). <b>TURN LEFT</b> onto Main St
	0.1
67.3	<b>TURN LEFT</b> onto Broadway Ave
	0.1
67.4	<b>TURN RIGHT</b> onto 1 <sup>st</sup> St, one way
	0.1
67.5	(STOP). <b>TURN RIGHT</b> onto Spruce Ave
	0.4
67.9	(STOP). <b>TURN LEFT</b> onto Academy St
	0.1
68.0	Road Bends <b>RIGHT</b> to become Beacon Ave
	1.0
69.0	<b>TURN RIGHT</b> onto Poplar Rd
	0.2
69.2	(STOP). <b>TURN RIGHT</b> onto Monte Elma Rd, becomes Pioneer Ave. <i>Along here is a good spot to pull over to review possible suggested lunch stops coming up, refer to info in your route book. We are on our own for lunch today.</i>
	<i>Near the next turn is Gepetto's Italian, the Bee Hive Café on the left, and the El Rancho on the right, with Subway across the street</i>
	1.4
70.6	(LIGHT). <b>TURN LEFT</b> onto Main St
	0.3

70.9	<b>PROCEED</b> under US 12
	5.0
75.9	<b>TURN RIGHT</b> onto Blue Slough Rd
	2.5
78.4	<i>Port-a-potty on the right</i>
	2.4
80.8	(STOP). <b>TURN RIGHT</b> onto US 101 (no street sign, but “Welcome to Cosmopolis” sign across the street). <i>Along here is a good place to pull over to review possible lunch stops to be found after crossing the bridge into downtown Aberdeen, refer to info in your route book. These instructions will route you past the restaurants and then back on your way. We are on our own for lunch today.</i>
	1.9
82.7	Road bends <b>LEFT</b> at intersection with Curtis and Evans Streets
	0.6
83.3	(LIGHT). <b>TURN RIGHT</b> to stay on US 101
	0.2
83.5	<b>PROCEED</b> across bridge and follow signs for US 101 northbound.
	0.3
83.8	(LIGHT). <b>TURN RIGHT</b> onto US 12 (Heron St), Billy’s is on the left across the street before turn
	<0.1 (1 block)
83.9	(LIGHT). <b>TURN RIGHT</b> onto S. “F” St, no sign. Breakwater is on the left after turn
	<0.1 (1 block)
83.9	<b>TURN RIGHT</b> onto E. State St
	0.4
84.3	<b>TURN RIGHT</b> onto S. “K” St

	<0.1	(1 block)
84.4		(LIGHT). <b>TURN RIGHT</b> onto US 101 (Heron St), Amore is on the left after turn
	0.1	
84.5		(LIGHT). <b>TURN LEFT</b> onto South I St, Backstage is on the left after the turn
	<0.1	(1 block)
84.6		(LIGHT). <b>PROCEED</b> across E. Wishkah St, Anne Marie is on right at mid-block
	<0.1	(1 block)
84.6		(LIGHT). <b>TURN RIGHT</b> onto E. Market St
	<0.1	(1 block)
84.7		(LIGHT). <b>TURN RIGHT</b> at S. "H" St
	0.1	
84.8		(LIGHT). <b>PROCEED</b> across Heron St and onto elevated on-ramp
	0.3	
85.1		<b>PROCEED</b> across the bridge and move to right lane
	0.2	
85.4		(LIGHT). <b>PROCEED</b> straight onto SR 105 (US 101 bends to left)
	0.2	
85.6		(LIGHT). <b>PROCEED</b> across W Cushing St
	0.7	
86.3		(LIGHT). <b>PROCEED</b> across Huntley
	8.7	
95.0		<i>Westport Winery, gift shop, and nursery on the right</i>
	6.4	
101.4		<i>Bay City Sausage shop on the left</i>

	2.1	
103.5		<b>BEAR RIGHT</b> onto Montesano St S towards Westport, <i>public restrooms coming up at mileage 108.4</i>
	1.0	
104.5		<b>PROCEED</b> past Chehalis St on the left
	1.5	
106.0		<b>PROCEED</b> across Washington Ave
	0.9	
106.9		<b>TURN RIGHT</b> onto Patterson St
	0.2	
107.1		Road Bends <b>LEFT</b> to become Westhaven Dr. <i>Food, shopping, and sightseeing along this stretch of road</i>
	0.1	
107.2		<i>Maritime Museum is on the left at 2201 Westhaven Dr</i>
	0.4	
107.6		Road bends sharply to <b>RIGHT</b>
	0.3	
107.9		<b>PROCEED</b> to the end of the street and follow around the circle to return, stay <b>RIGHT</b> when you return here
	0.3	
108.2		Road bends sharply to <b>LEFT</b> and almost immediately <b>TURN RIGHT</b> at (STOP)
	0.2	
108.4		<i>Public restrooms on the left in parking lot</i>
	0.2	
108.6		(STOP). <b>TURN RIGHT</b> onto Dock St



	0.2	
108.8		Road bends <b>LEFT</b> to become Nyhus St, no sign
	0.4	
109.2		<b>TURN RIGHT</b> onto Wilson St, road bends <b>LEFT</b> to become Forrest St
	0.8	
110.0		(STOP). <b>PROCEED</b> across Sprague Ave
	0.3	
110.3		(STOP). <b>PROCEED</b> across Ocean Ave. <i>The Grays Harbor Lighthouse is ~0.3 miles to the right on Ocean Ave and open for tours from 12pm – 4pm with an admission fee and ~1.9 miles ahead, the Cranberry Road Winery is on the left just before merging onto SR 105. It is open until 8pm</i>
	2.0	
112.3		<b>PROCEED</b> across Schafer Rd, road becomes SR 105. Continue on SR 105 through Grayland to return to the Tokeland Hotel
	6.8	
119.1		<b>PROCEED</b> past Udell Hanson Rd on the left
	4.9	
124.0		<b>TURN RIGHT</b> onto Tokeland Rd, casino on the left and gas on the right
	0.6	
124.6		<b>PROCEED</b> past Pomeroy Rd on the right
	1.5	
126.1		<b>TURN LEFT</b> into the Tokeland Hotel & Restaurant driveway

*This completes the Day Two drive.*

Total mileage for today was ~126 miles

**Don't Forget to Record Your Mileage and Time on the Coversheet.**